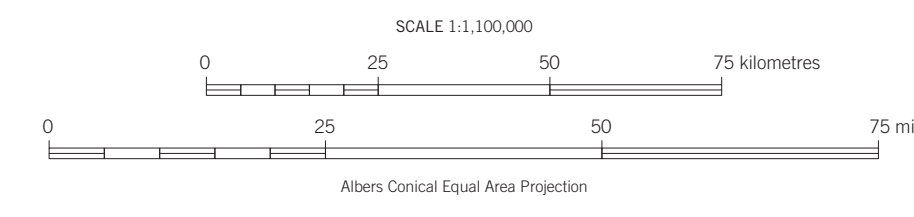


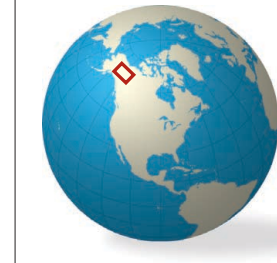
# YUKON QUEST TRAIL MAP

**LEGEND**

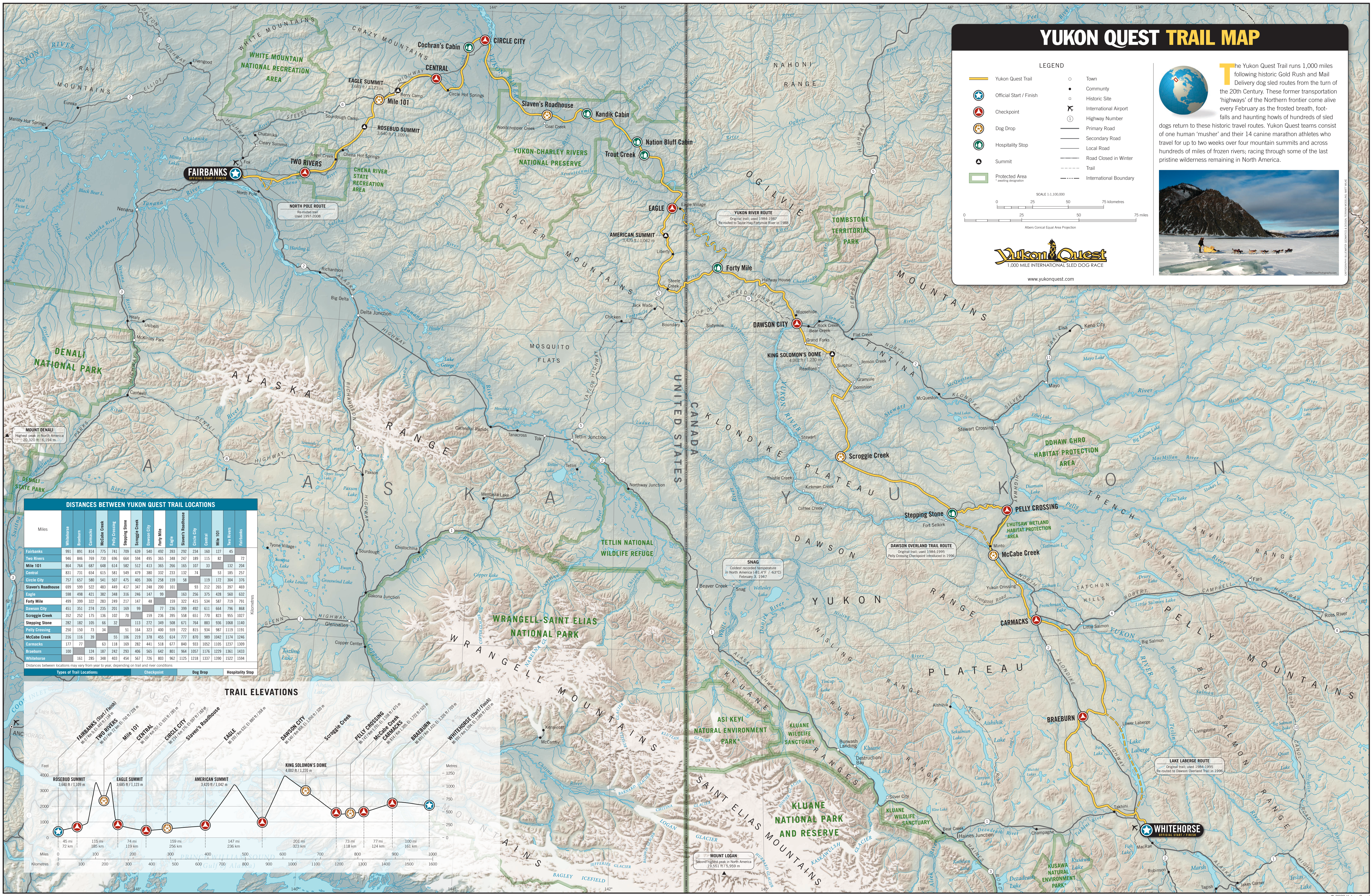
- Yukon Quest Trail
- Official Start / Finish
- Checkpoint
- Dog Drop
- Hospitality Stop
- Summit
- Protected Area
- Town
- Community
- Historic Site
- International Airport
- Highway Number
- Primary Road
- Secondary Road
- Local Road
- Road Closed in Winter
- Trail
- International Boundary



www.yukonquest.com



The Yukon Quest Trail runs 1,000 miles following historic Gold Rush and Mail Delivery dog sled routes from the turn of the 20th Century. These former transportation "highways" of the Northern frontier come alive every February as the frosted breath, foot-falls and haunting howls of hundreds of sled dogs return to these historic travel routes. Yukon Quest teams consist of one human "musher" and their 14 canine marathon athletes who travel for up to two weeks over four mountain summits and across hundreds of miles of frozen rivers; racing through some of the last pristine wilderness remaining in North America.



**DISTANCES BETWEEN YUKON QUEST TRAIL LOCATIONS**

Miles	Whitehorse	Braeburn	Carmacks	McCabe Creek	Pelly Crossing	Stepping Stone	Scroggie Creek	Dawson City	Forty Mile	Eagle	Slaven's Roadhouse	Circle City	Central	Mile 101	Two Rivers	Fairbanks
Fairbanks	991	891	814	725	741	709	639	540	492	482	393	292	234	160	127	45
Two Rivers	946	846	769	730	696	664	594	495	446	436	347	246	189	115	82	72
Mile 101	864	764	687	648	614	582	512	413	365	356	266	165	107	33		132
Circle City	831	731	654	615	581	549	479	380	332	323	233	132	74			185
Central	757	657	580	541	507	475	405	306	258	249	159	58				376
Slaven's Roadhouse	699	599	522	483	449	417	347	248	200	191						469
Eagle	598	498	421	382	348	316	246	147	99							632
Forty Mile	499	399	322	283	249	217	147	48								791
Dawson City	451	351	274	235	201	169	99									868
Scroggie Creek	352	252	175	136	102	70										1027
Stepping Stone	282	182	105	66	32											1140
Pelly Crossing	250	150	73	34												1191
McCabe Creek	216	116	39													1246
Carmacks	177	77														1309
Braeburn	100															1433
Whitehorse	161	285	348	403	454	567	726	803	962	1125	1218	1337	1390	1522	1594	

Distances between locations may vary from year to year, depending on trail and river conditions.

Types of Trail Locations: Checkpoint, Dog Drop, Hospitality Stop

